

Our 50 States Atlas Workbook

Mary Evelyn Notgrass McCurdy, Editor
Donna Ellenburg, Contributing Editor

Maps by Nate McCurdy
Illustrations by Anna Higgins





Washington

Oregon

Nevada

California

Idaho

Utah

Arizona

Montana

Wyoming

Colorado

New Mexico

North Dakota

South Dakota

Nebraska

Kansas

Oklahoma

Texas

Mexico

Pacific
Ocean



Canada

Minnesota

Wisconsin

Iowa

Missouri

Arkansas

Louisiana

Michigan

Michigan

Illinois

Indiana

Kentucky

Mississippi

Alabama

Georgia

Ohio

West Virginia

Virginia

North Carolina

South Carolina

Florida

Vermont

Maine

New Hampshire

Massachusetts

Rhode Island

Connecticut

New York

Pennsylvania

New Jersey


Delaware

Maryland

Washington, D.C.

Atlantic Ocean

Gulf of Mexico




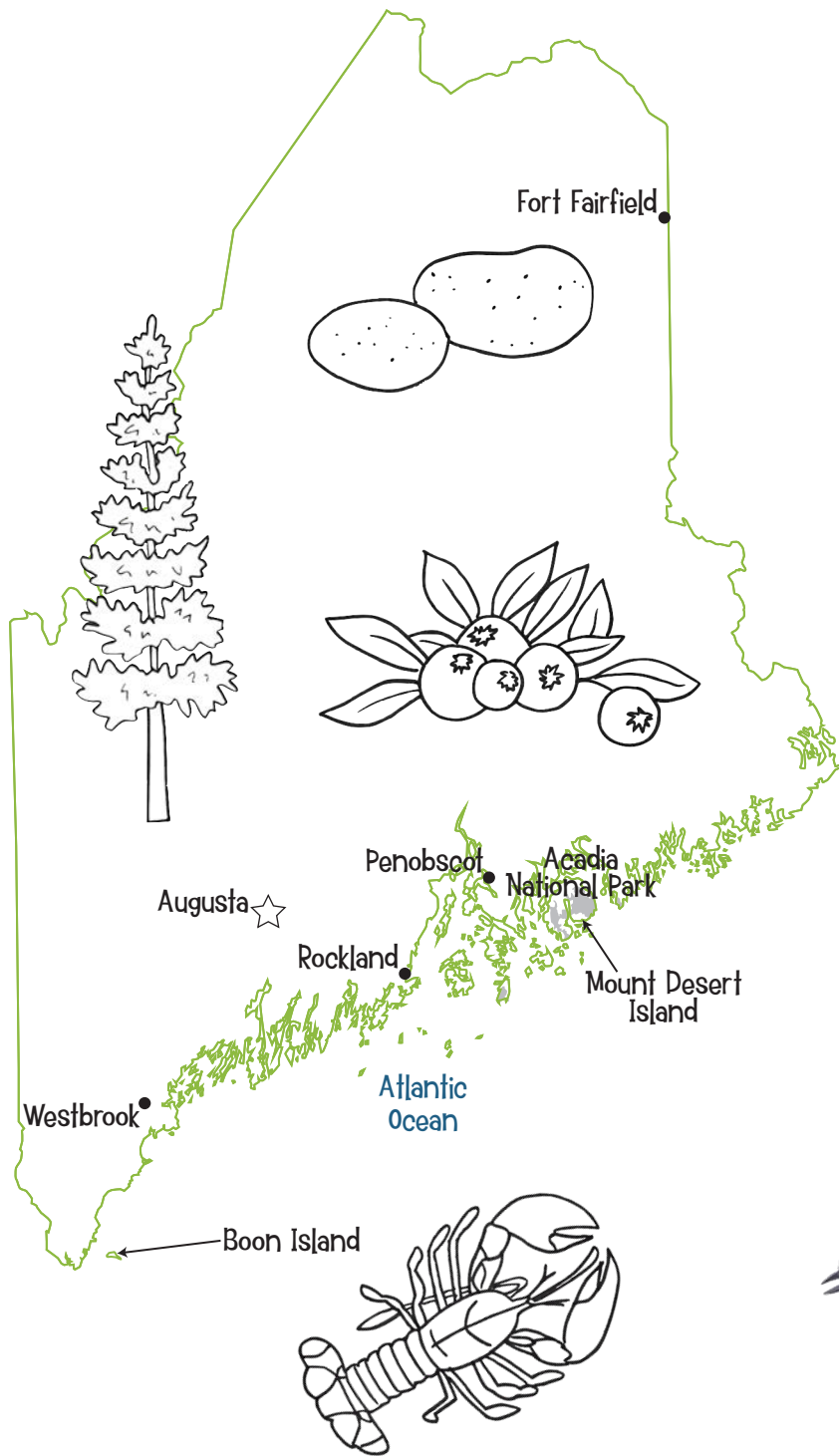
New England: Maine



Write the word **coast** on the blank. A coast can be sandy or rocky. Trace over the faint lines and add your own details to illustrate the rocky coast of Maine. You might like to add a lighthouse or a sailboat.

the edge of land near an ocean or sea





1. Look at the state flag, bird, and tree of Maine pictured on this page. (The white pine cone and tassel is the state flower of Maine.)
2. Color Maine orange on the map on pages 2-3.
3. Color the star that marks Augusta, the capital of Maine, yellow.
4. Draw waves in the Atlantic Ocean.
5. Almost half of Maine's potatoes become french fries. Color the potatoes brown.
6. Trees cover most of Maine. Color the tree.
7. Wild blueberries grow throughout Maine. Color the blueberries.
8. Color the lobster Mary caught in her trap on Boon Island red.



White pine




New England: New Hampshire

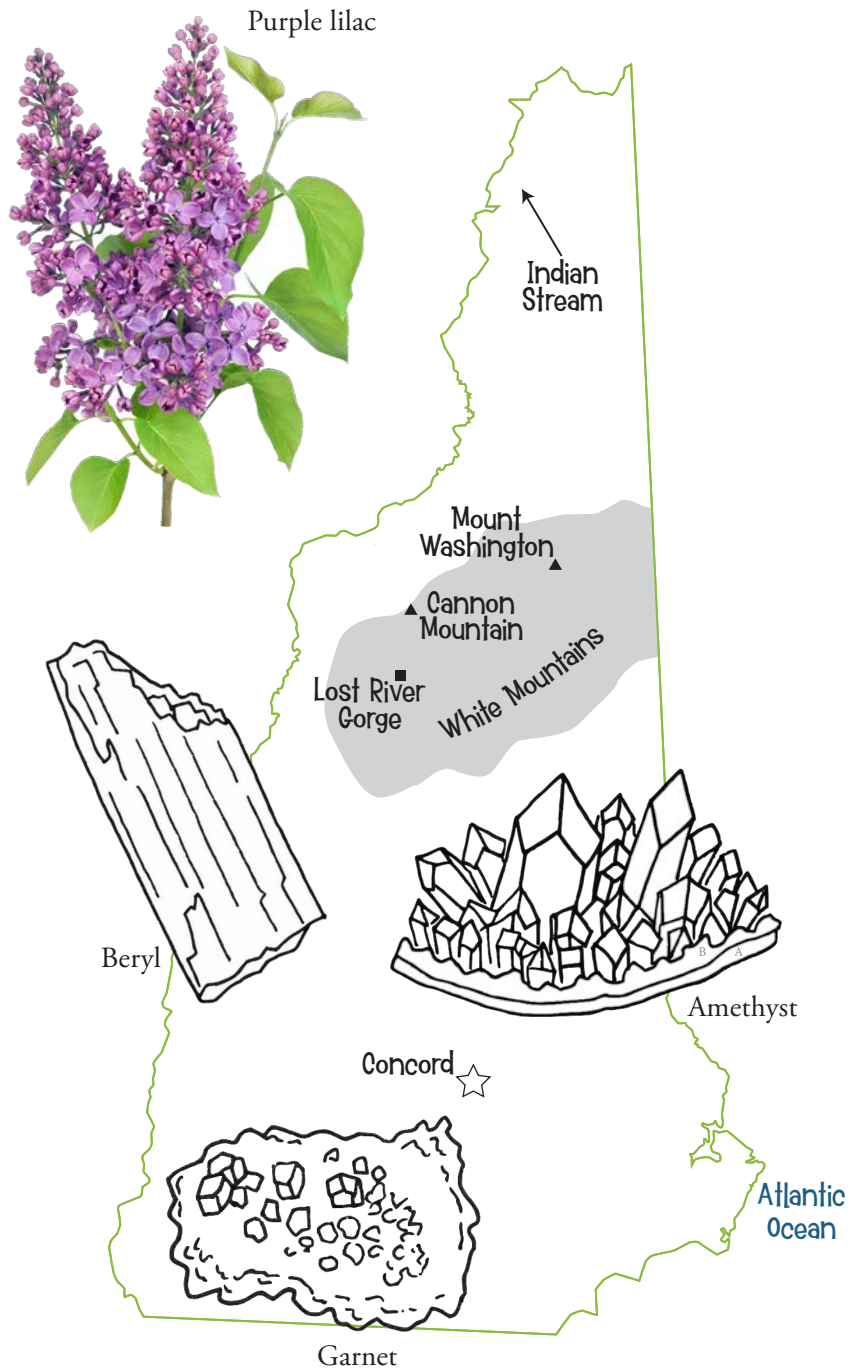


Write the word **gorge** on the blank. Trace over the faint lines and add your own details to illustrate a New Hampshire gorge.

a narrow valley that usually has steep rocky walls and a stream running through it




1. Look at the state flag, bird, tree, and flower of New Hampshire pictured on this page.
2. Color New Hampshire orange on the map on pages 2-3.
3. Color the star that marks Concord, the capital of New Hampshire, yellow.
4. Draw mountains in the area labeled White Mountains.
5. Color the beryl turquoise.
6. On the amethyst, color the area marked "A" gray. Leave the area marked "B" white. Color the pointed gems on top purple.
7. Color the garnets (the small stones within the larger rock) deep red. Color the rock around the garnets light brown.
8. Draw a tent beside Mount Washington and see if your design can stand up to the wind!



White birch



Purple finch



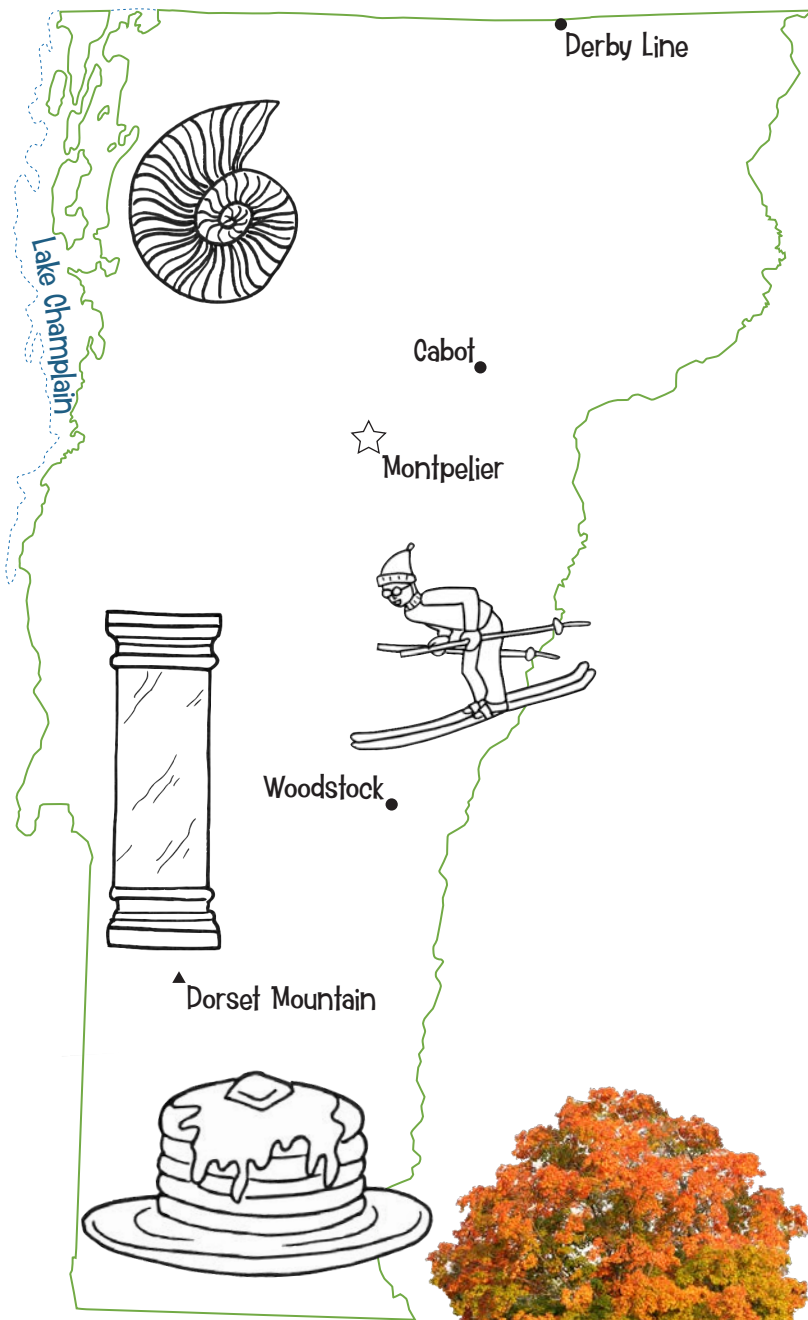
New England: Vermont



Write the word **quarry** on the blank. Trace over the faint lines and add your own details to illustrate a granite quarry in Vermont.

a large pit from which stone or other materials are removed from the earth





Sugar maple

1. Look at the state flag, bird, tree, and flower of Vermont pictured on this page.
2. Color Vermont orange on the map on pages 2-3.
3. Color the star that marks Montpelier, the capital of Vermont, yellow.
4. Draw a book beside Derby Line to represent the Haskell Free Library on the border between the U.S. and Canada.
5. Color Lake Champlain blue.
6. Color the fossil from Lake Champlain light gray.
7. Draw a block of cheese beside Cabot.
8. Draw more lines on the column to make it look like marble from the Danby Quarry.
9. Color the pancakes that are covered with Vermont maple syrup.
10. Color the skier who is heading down the mountain in Woodstock and will ride the chair lift back to the top.



Hermit thrush



Red clover




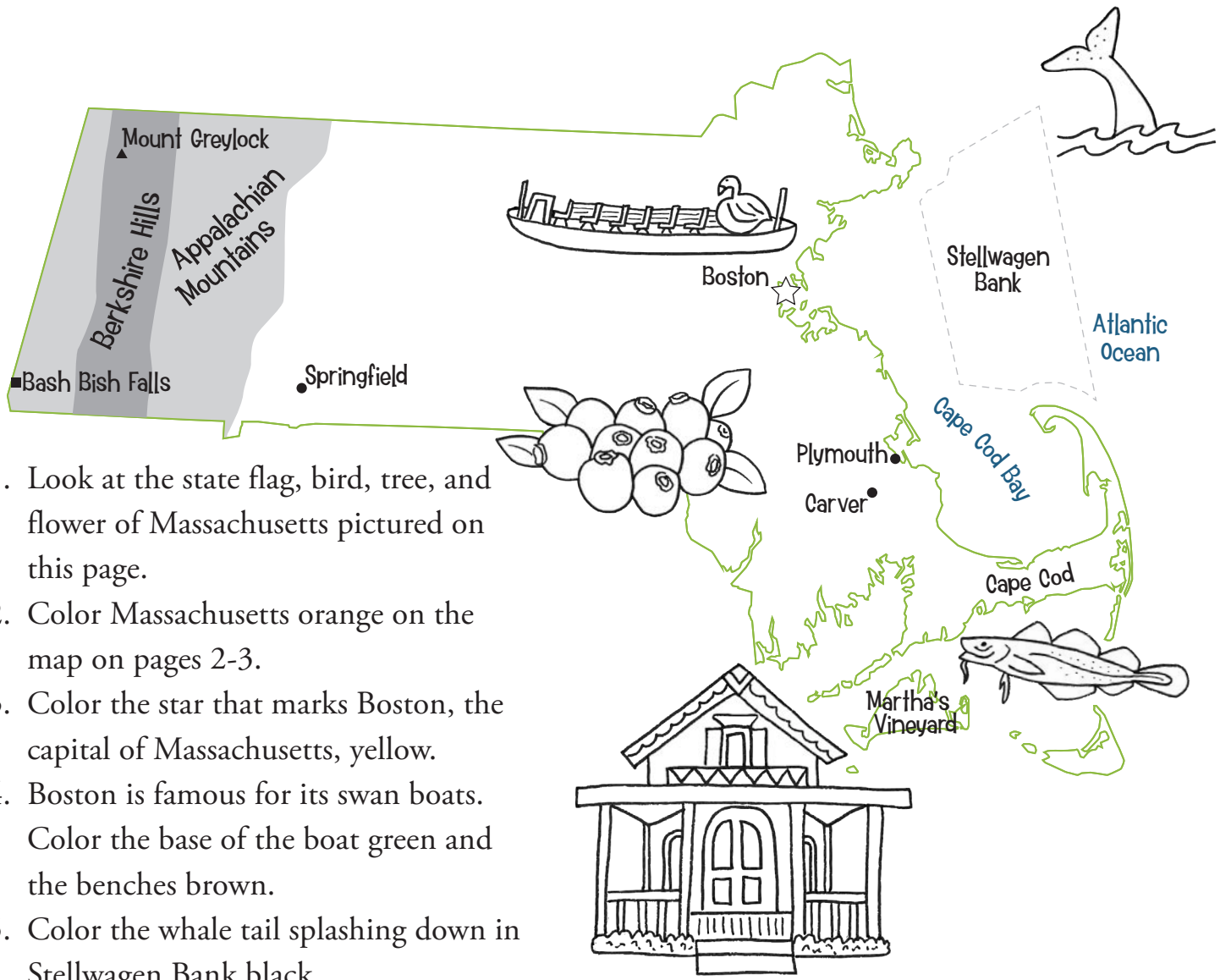
New England: Massachusetts



Write the word **cape** on the blank. Trace over the faint lines and add your own details to illustrate Cape Cod. You might want to add a sunrise in the sky or a boat in the water.

a large piece of land that extends into an ocean or other large body of water





1. Look at the state flag, bird, tree, and flower of Massachusetts pictured on this page.
2. Color Massachusetts orange on the map on pages 2-3.
3. Color the star that marks Boston, the capital of Massachusetts, yellow.
4. Boston is famous for its swan boats. Color the base of the boat green and the benches brown.
5. Color the whale tail splashing down in Stellwagen Bank black.
6. Color the cranberries that grow at Edgewood Bogs red. Color the leaves green.
7. Color the cod, the fish swimming near Cape Cod, brown.
8. Color the Martha's Vineyard cottage with bright colors.




Black-capped chickadee



Mayflower



American elm




New England: Rhode Island

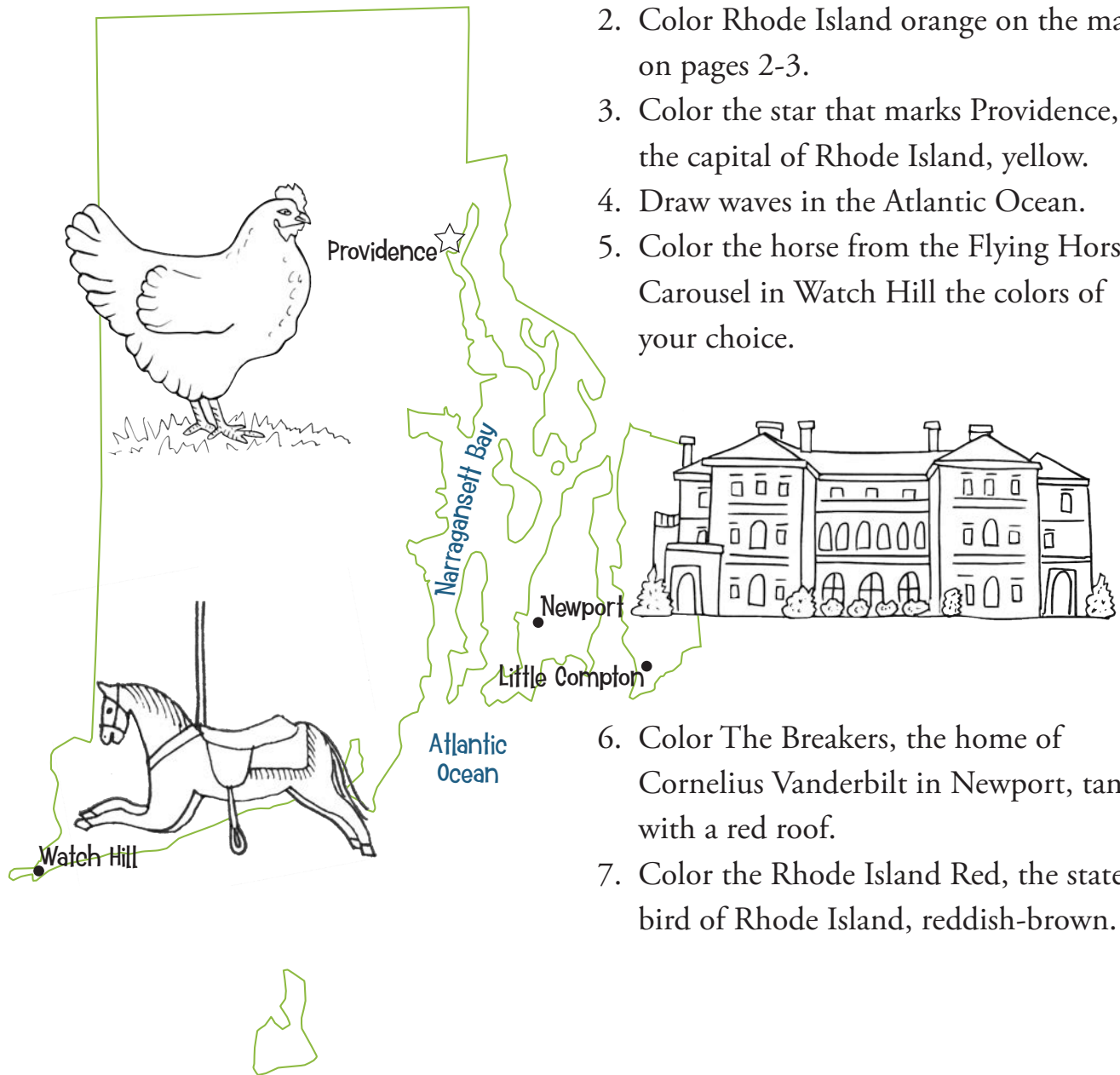


Write the words **salt marsh** on the blank.
Trace over the faint lines and add your own details to illustrate a salt marsh in Connecticut. Draw a bird in the nest.

a grassy area that is regularly flooded
by water from the ocean



1. Look at the state flag, tree, and flower of Rhode Island pictured on this page.
2. Color Rhode Island orange on the map on pages 2-3.
3. Color the star that marks Providence, the capital of Rhode Island, yellow.
4. Draw waves in the Atlantic Ocean.
5. Color the horse from the Flying Horse Carousel in Watch Hill the colors of your choice.



6. Color The Breakers, the home of Cornelius Vanderbilt in Newport, tan with a red roof.
7. Color the Rhode Island Red, the state bird of Rhode Island, reddish-brown.




Red maple



Violet

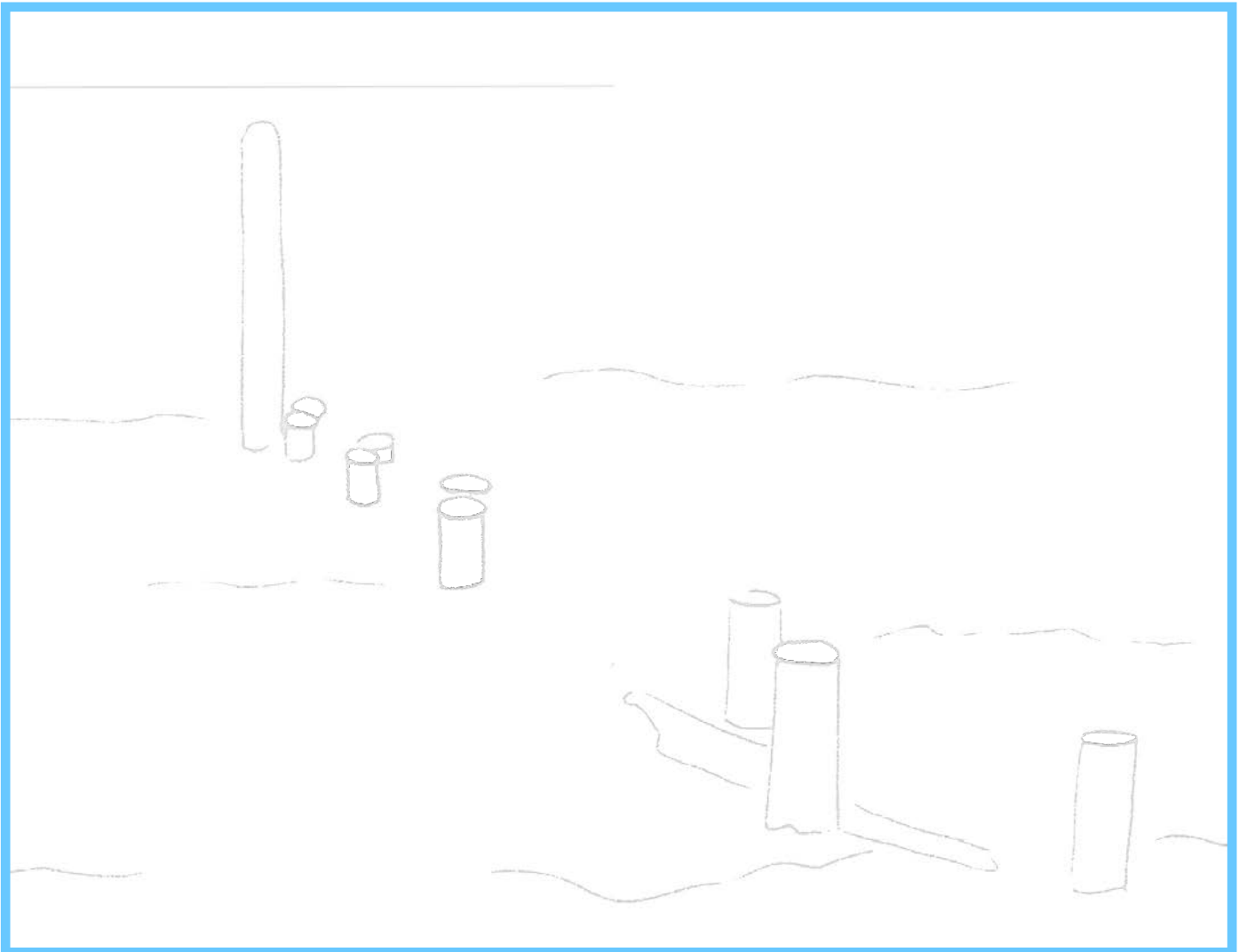


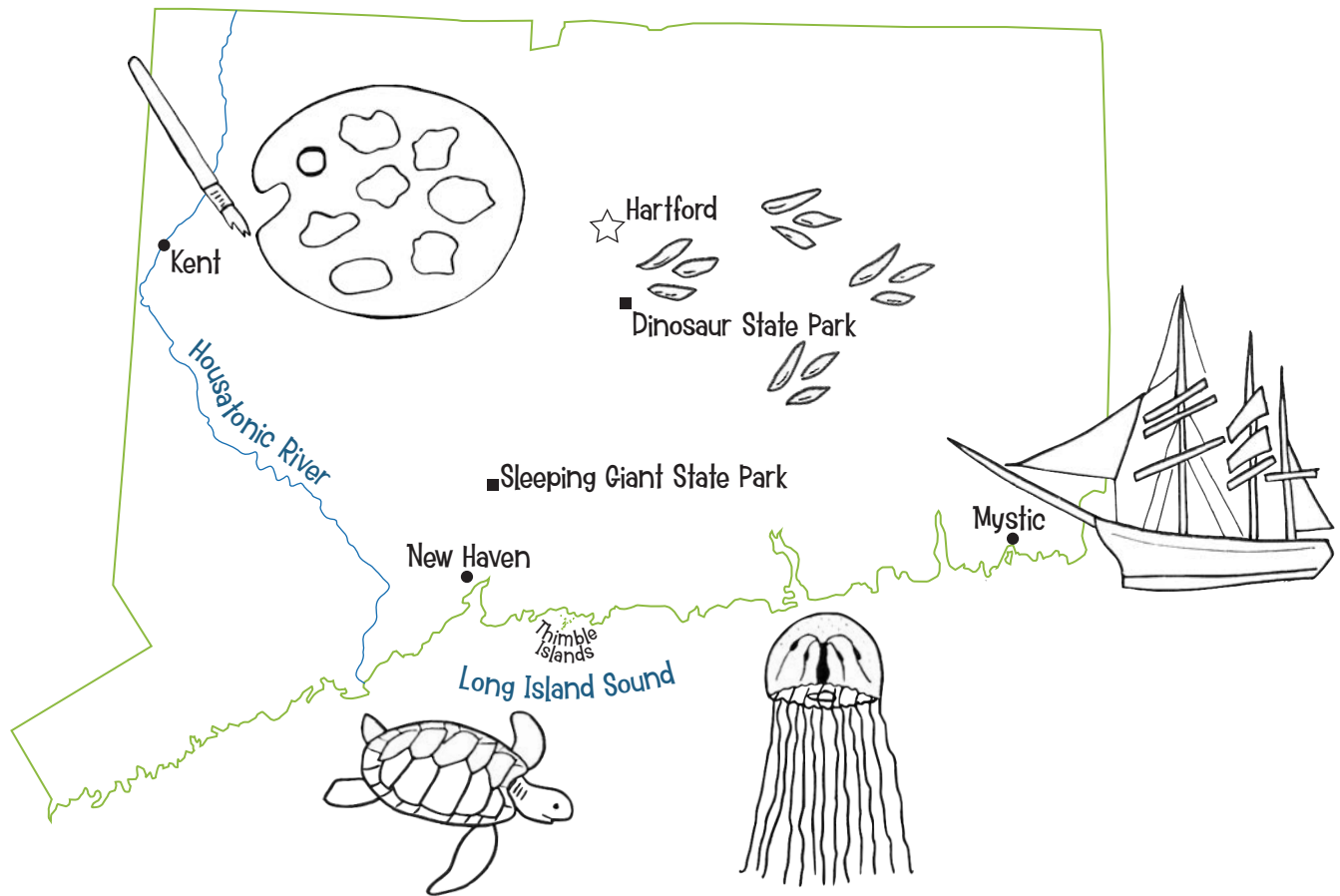
New England: Connecticut



Write the word **tide** on the blank. Trace over the faint lines and add your own details to illustrate a tide coming in on the Connecticut coast. Add more posts and the seagull (and maybe a sand castle!).

the rising and falling of the sea,
which happens twice each day
in most coastal areas





1. Look at the state flag, bird, tree, and flower of Connecticut pictured on this page.
2. Color Connecticut orange on the map on pages 2-3.
3. Color the star that marks Hartford, the capital of Connecticut, yellow.
4. Draw more dinosaur footprints around Dinosaur State Park.
5. Color the ship at the Mystic Seaport Museum. Color the stripe on the bottom of the ship's hull red (the hull is main wooden part of the ship). Color the rest of the hull black.
6. Color the jellyfish in Long Island Sound pink.
7. Color the sea turtle in Long Island Sound green.
8. Color George Nelson's paintbrush. Color the little squirts of paint on his pallet different colors.



Robin



Mountain laurel



Charter oak

